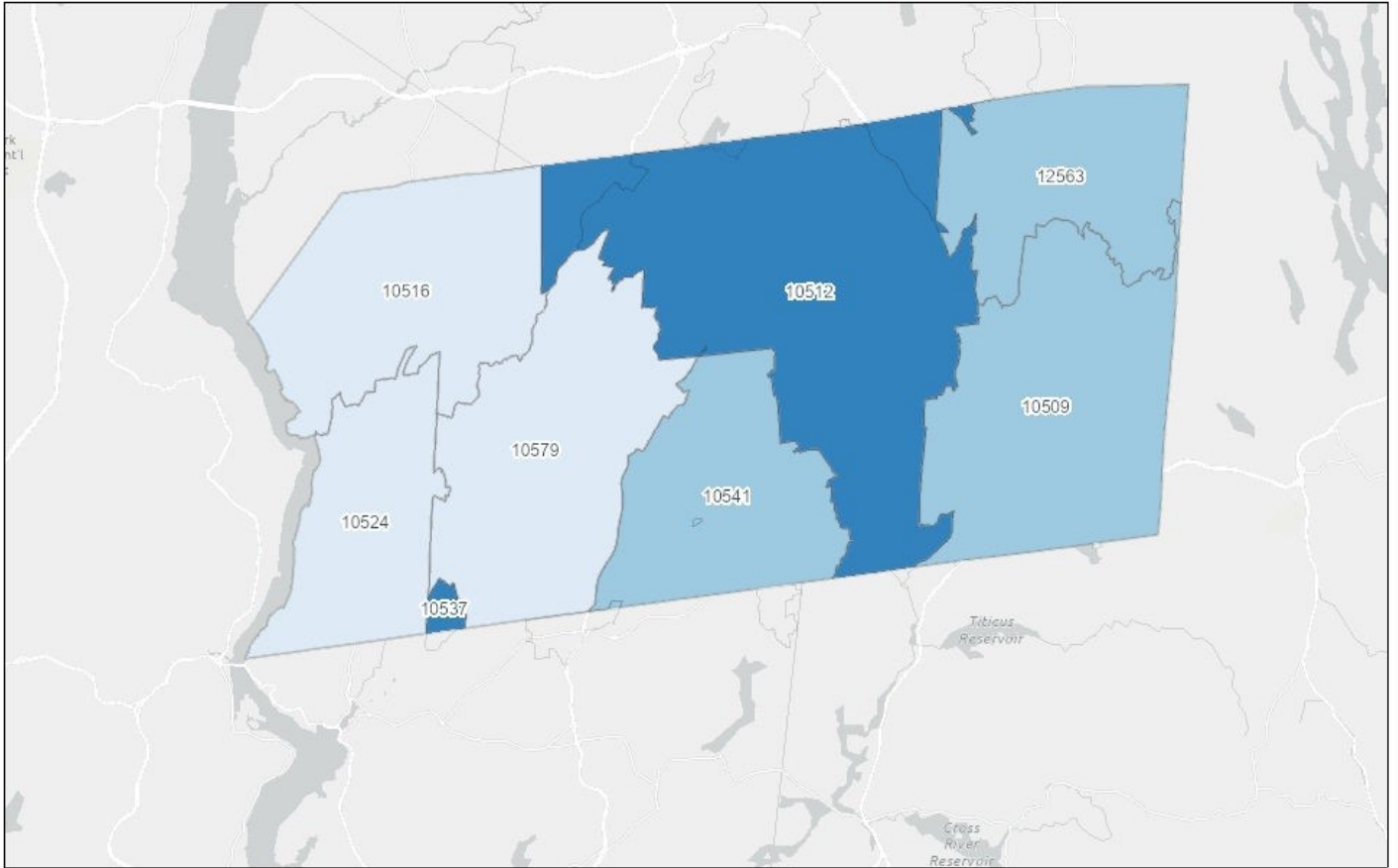


# Putnam County Weekly COVID-19 Surveillance Report

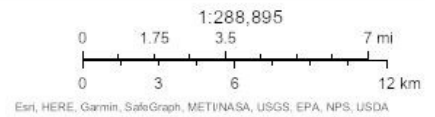
COVID-19 incidence per 100,000 residents by zip code for the week of 1/8/2023 - 1/14/2023



1/19/2023, 2:20:41 PM

Covid cases by zip

100 - 200    > 200 - 300    > 300 - 400

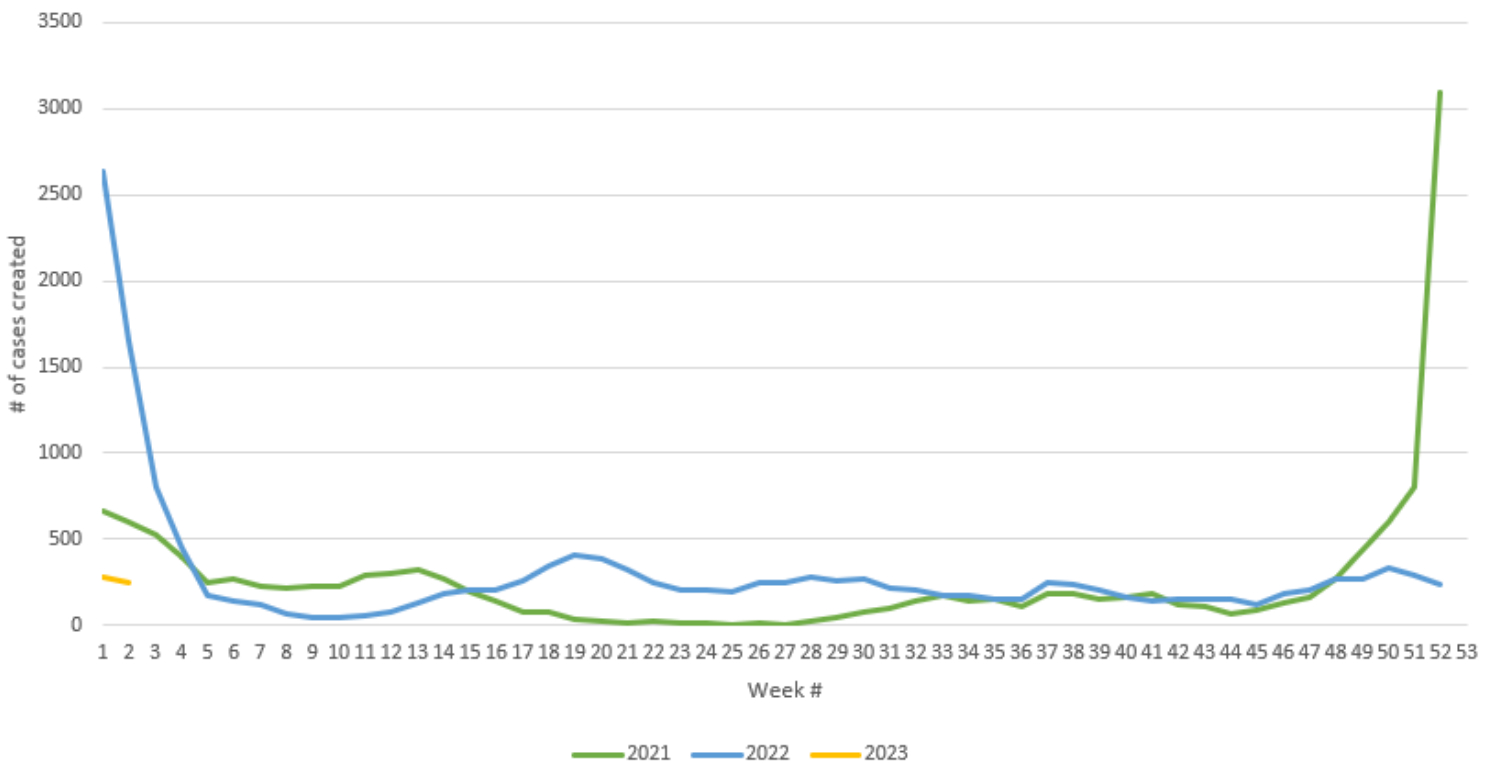


Esri, HERE, Garmin, SafeGraph, METI/NASA, USGS, EPA, NPS, USDA

\*10512 incidence area also includes portions of 12533, 12531 & 12582 that are in Putnam County.  
10541 incidence area also includes 10542 & portion of 10588 that is in Putnam County.

Putnam County Health Dept.  
Esri, HERE, Garmin, SafeGraph, METI/NASA, USGS, EPA, NPS, USDA

Cases of COVID-19 by Week, Putnam County, NY



Week #	Week Ending	# Cases	Cases YTD*	PHC** Admits	PHC ** Admits YTD	Deaths	Deaths YTD
1	1/7/2023	275	275	17	17	1	1
2	1/14/2023	247	522	7	24	3	4

\* YTD: Year to date

\*\*PHC: Putnam Hospital Center

Source Information:

- Cases- lab confirmed positive results with Putnam County residency reported to the NYS Communicable Disease Electronic Surveillance System (CDESS) by CDESS creation date
- PHC Admits- as per NYSDOH at <https://health.data.ny.gov/Health/New-York-State-Statewide-COVID-19-Hospitalizations/jw46-jpb7>
- Deaths- as per NYSDOH at <https://health.data.ny.gov/Health/New-York-State-Statewide-COVID-19-Fatalities-by-Co/xymy-pny5>

For statewide COVID data, [click here](#)